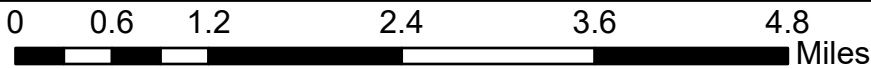
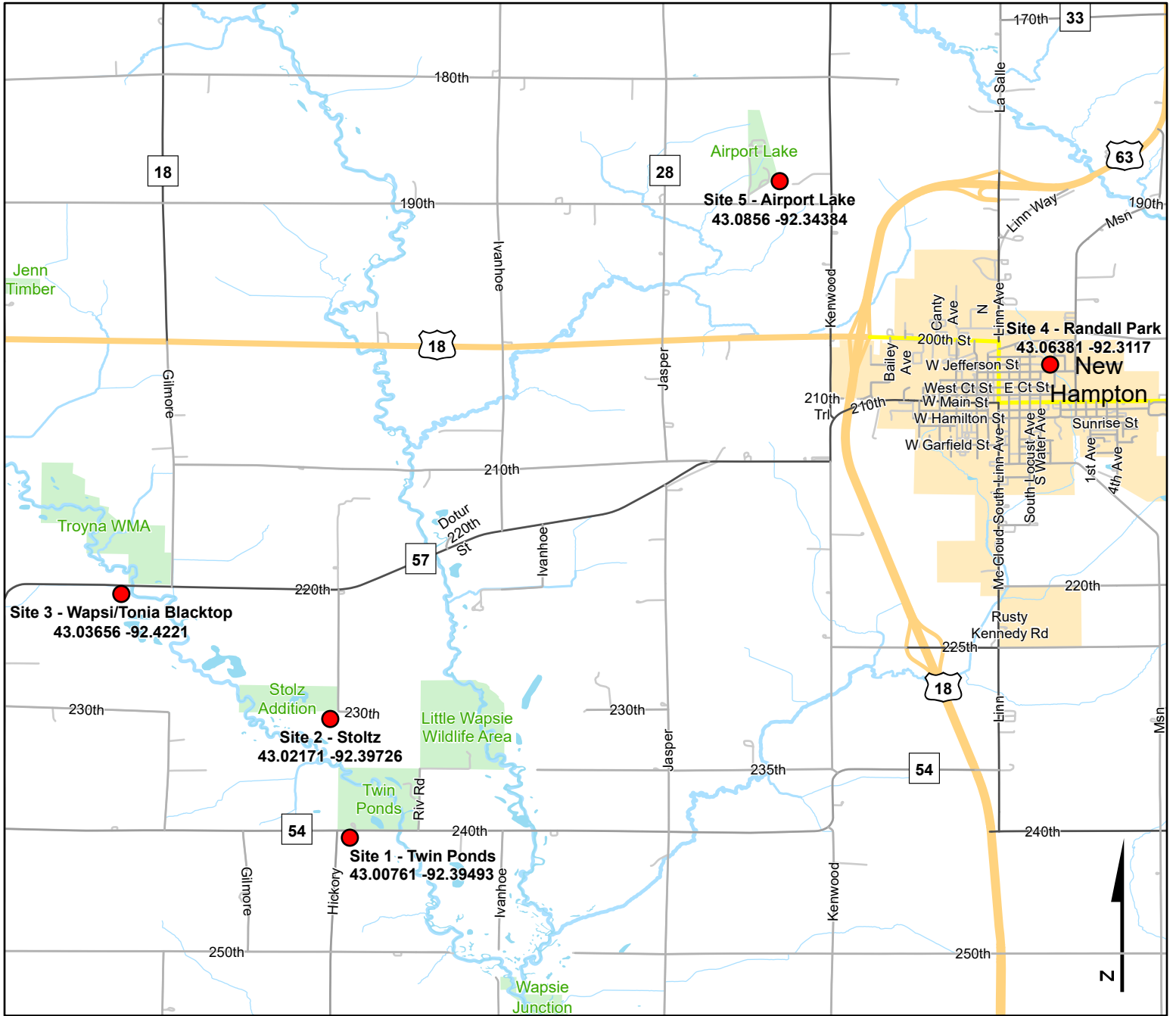




Volunteer Wildlife Monitoring Program (VWMP) Frog and Toad Survey

Inactive Route Map Route ID: 244 County: Chickasaw



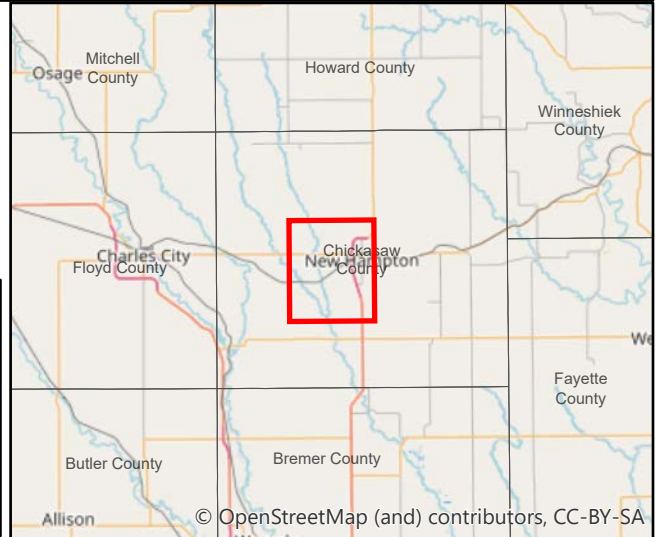
● Frog and Toad Survey Sites



DNR
Volunteer Wildlife Monitoring Program



Questions? Contact the VWMP Coordinator at wvmp@dnr.iowa.gov.
 Created on:4/4/2019



© OpenStreetMap (and) contributors, CC-BY-SA

VOLUNTEER WILDLIFE MONITORING PROGRAM

Survey Route Description

Route 244

Name

Address

Phone

E-mail

Site No	Site Name	County	T	R	S	Q	Latitude	Longitude	Wetland Type
1	Twin Ponds	Chickasaw					43.0076057	-92.3949329	Open Marsh
	Description:	Twin Ponds Nature Center: 1811 240th St, Ionia, Iowa 50645							
2	Stoltz	Chickasaw					43.0217108	-92.3972613	Shrub Marsh
	Description:	3 miles east, 1 mile south of Ionia. At the end of Hickory Ave							
3	Wapsi/Tonia Blacktop	Chickasaw					43.0365621	-92.4220975	Timbered Riverine
	Description:	Bridge over Wapsi River on B57, just west of intersection of Co Rd V18							
4	Randall Park	Chickasaw					43.0638128	-92.3117024	Open Riverine
	Description:	Parking on E Jefferson St, just east of intersection of N Locust Ave							
5	Airport Lake	Chickasaw					43.0856044	-92.3438436	Permanent Open Water
	Description:	2 m. northwest of New Hampton at 2047 190th Street							